

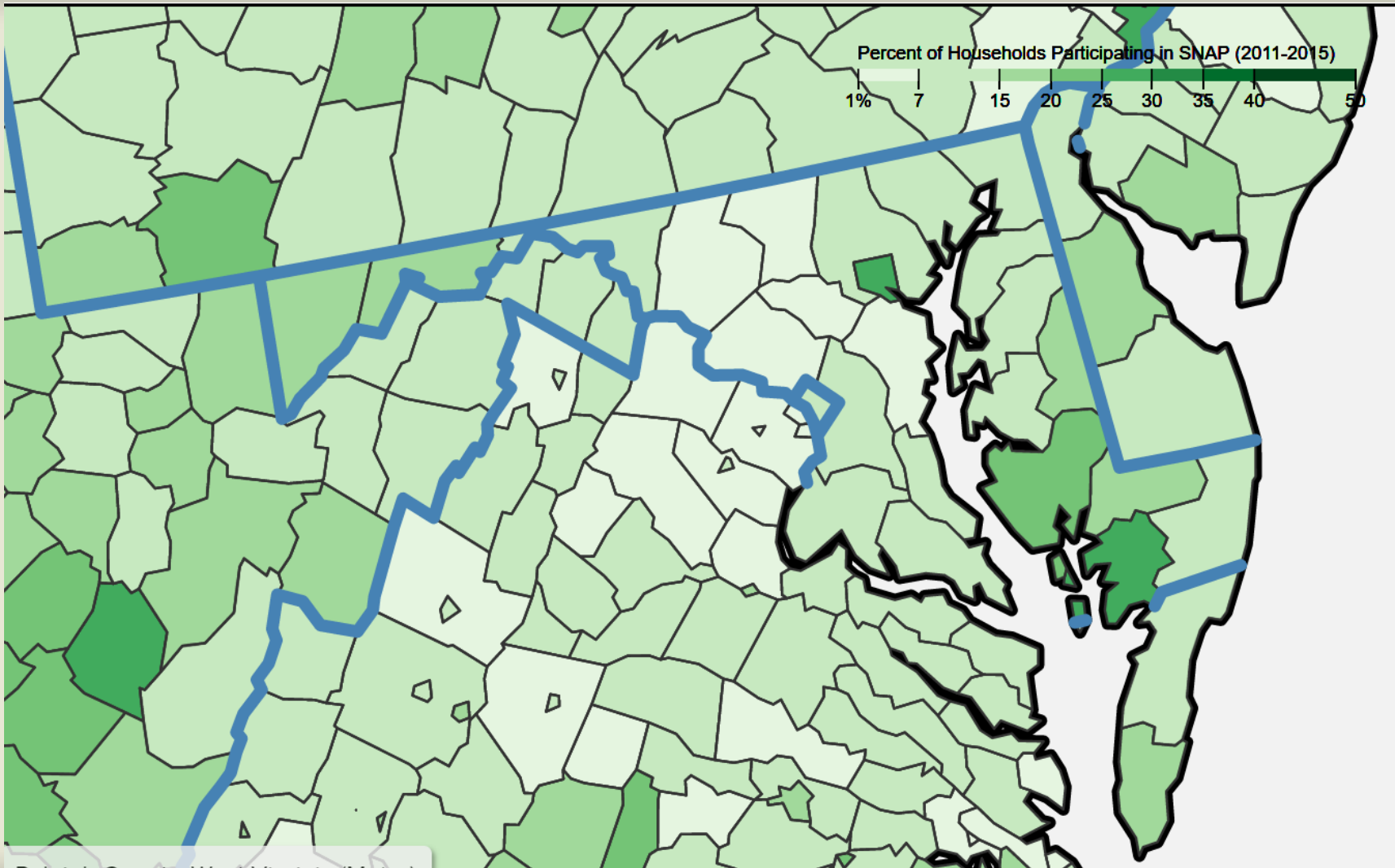


FRAC on the Map: SNAP and Poverty in Maryland



SNAP


SNAP Maps: Counties



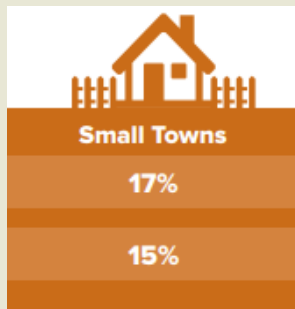


LIVE DEMO


SNAP Maps: Counties



- Maryland has 3 rural counties (non-metro/non-micro):
 - Caroline (17.2% w/SNAP), Garrett (16.6% w/SNAP), Kent (13.2%)



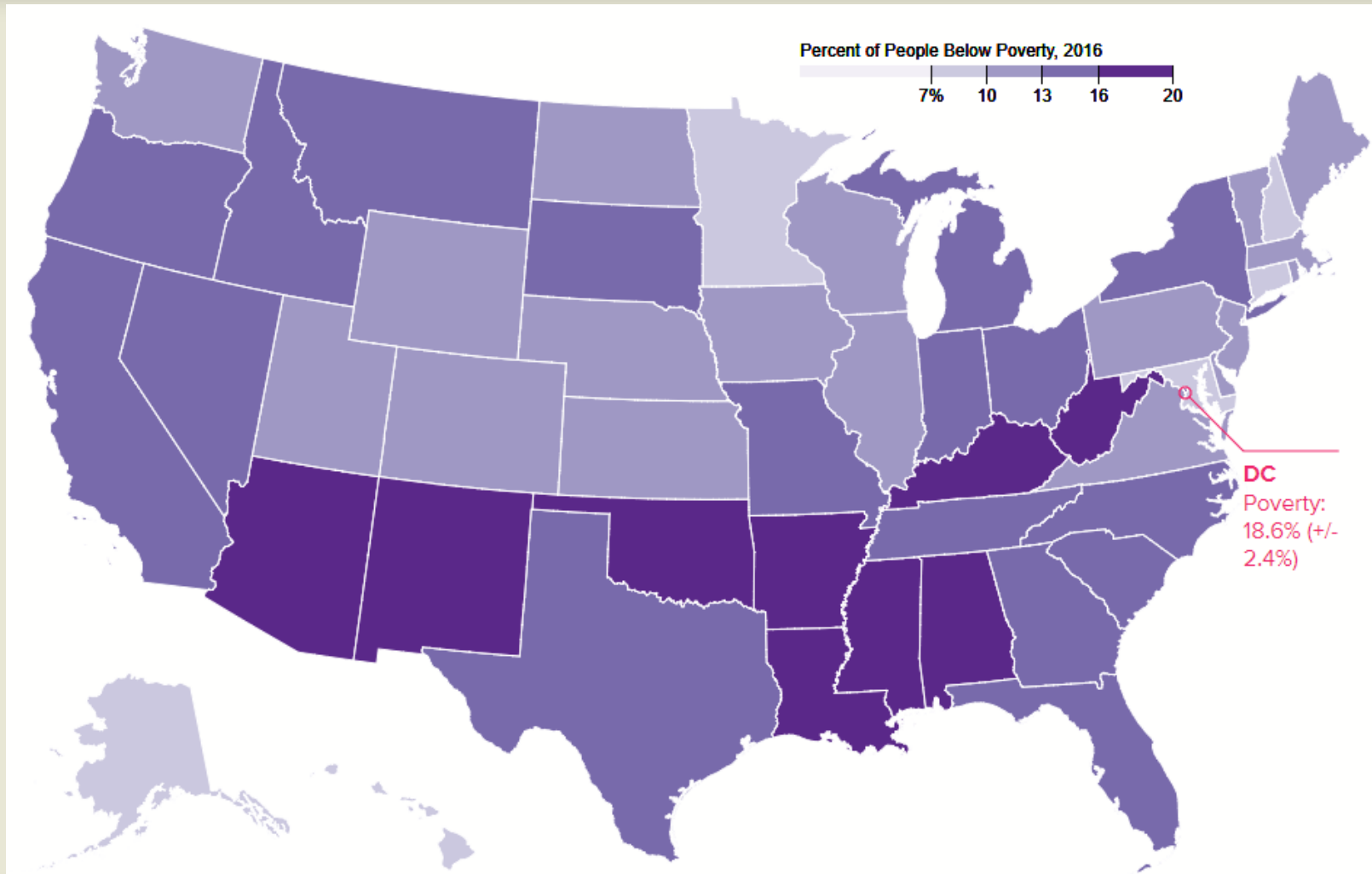
- 2 small-town counties (micropolitan):
 - Dorchester (23.1%), Talbot (12%)



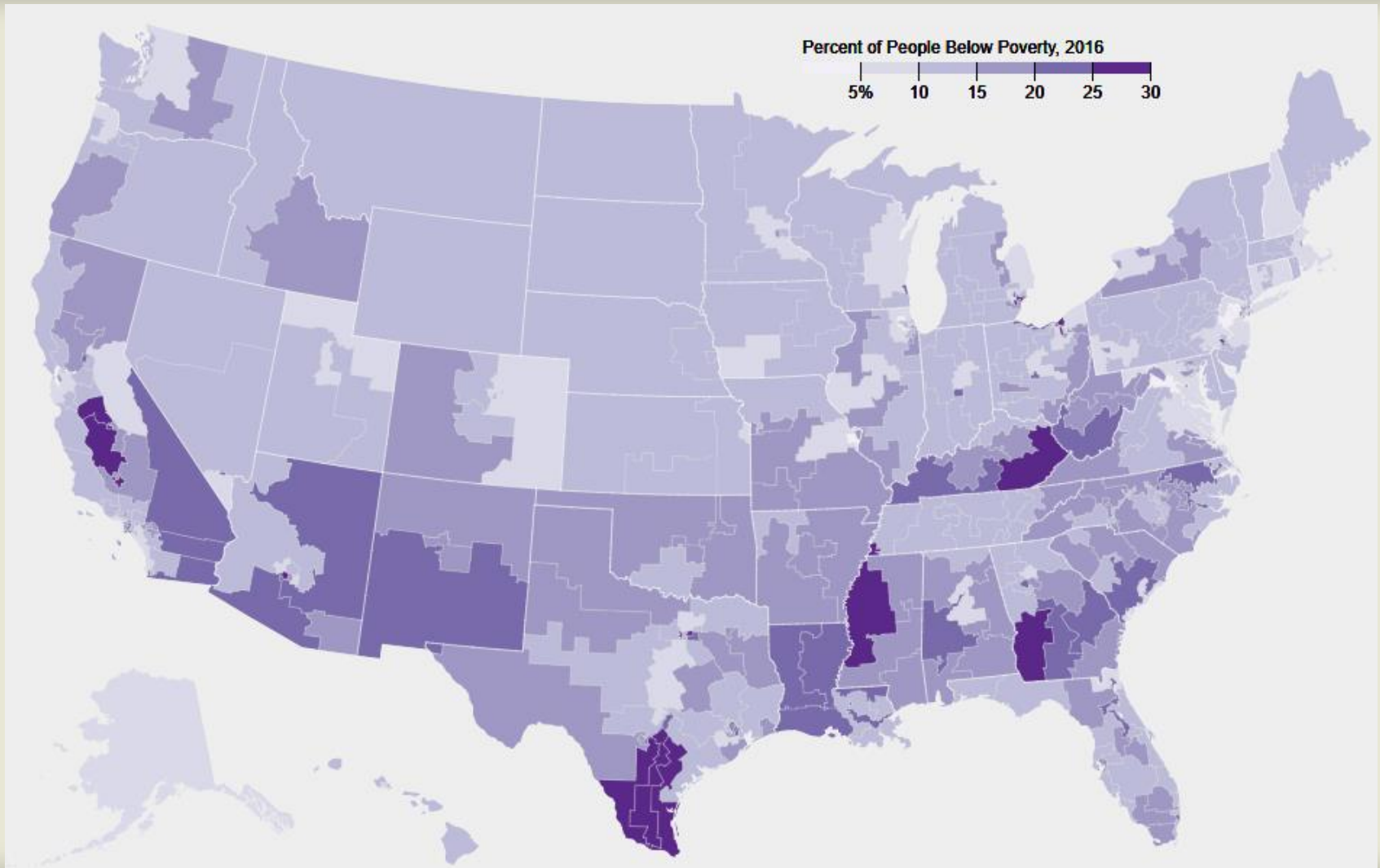
- 19 metro counties
 - SNAP participation ranges from 5.3% (Howard) to 25% (Baltimore City and Somerset County)
 - Somerset → Rural?
 - outlying county in Salisbury, MD metro

Poverty

Poverty by State (2016!)



Poverty by Congressional District (2016!)



Poverty by Congressional District (2016!)



FRAC Map Links

SNAP Maps

County: <http://www.frac.org/snap-county-map/snap-counties.html>

State: <http://www.frac.org/maps/snap-state-map/snap-states.html>

Congressional district: <http://www.frac.org/maps/snap-cd/snap-congress.html>

Poverty Map

Congressional district: <http://www.frac.org/maps/acs-poverty/acs-poverty.html>

Food Insecurity Maps

All households, by state: <http://www.frac.org/maps/food-security/food-security.html>

Senior households, by state: <http://www.frac.org/maps/seniors/seniors.html>



FRAC.org

Randy Rosso | 202.986.2200 x4002 | rrosso@frac.org

Connect With FRAC



@fractweets



@fracgram



Facebook.com/foodresearchandactioncenter



Linkedin.com/company/food-research-and-action-center